

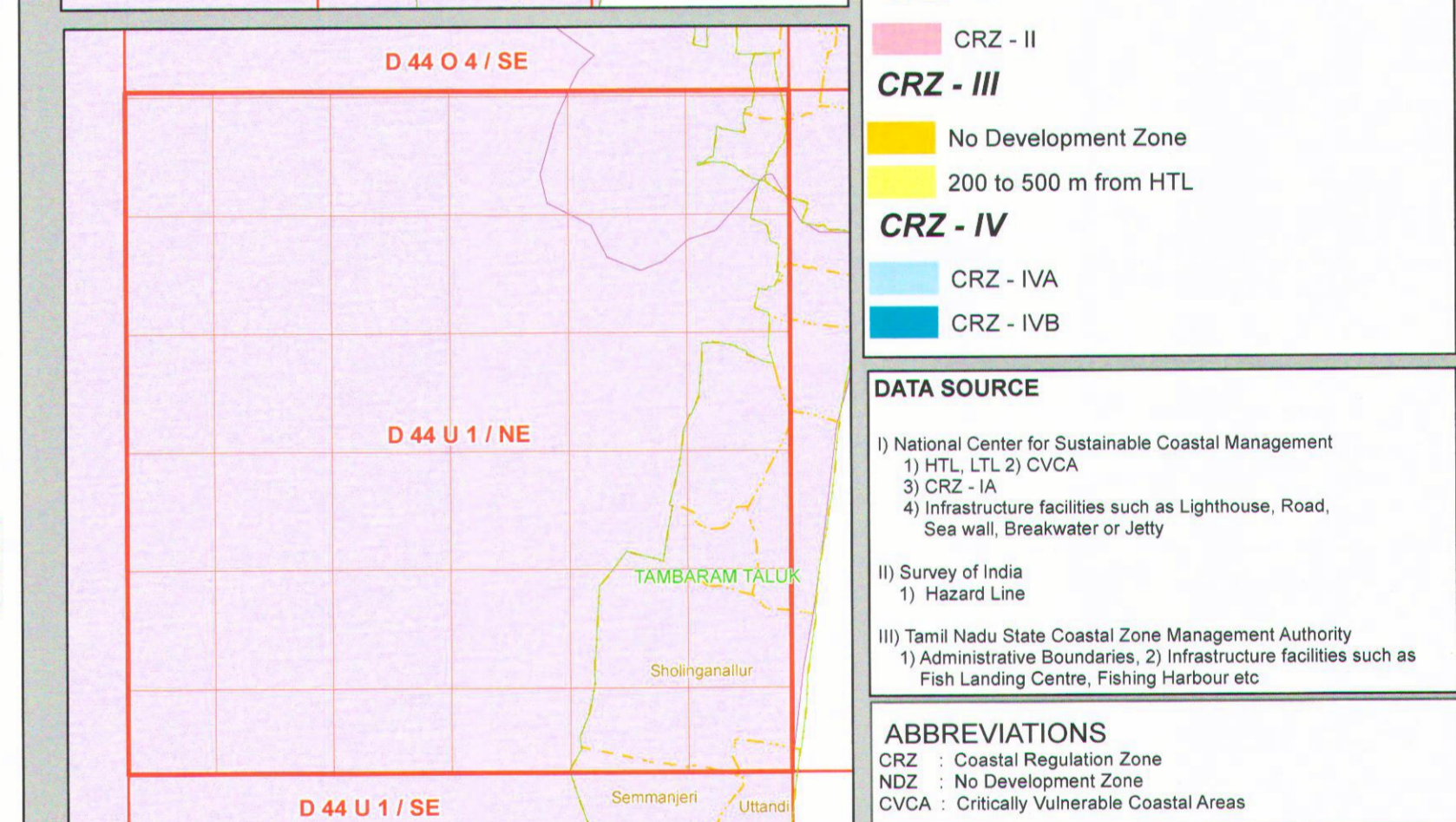
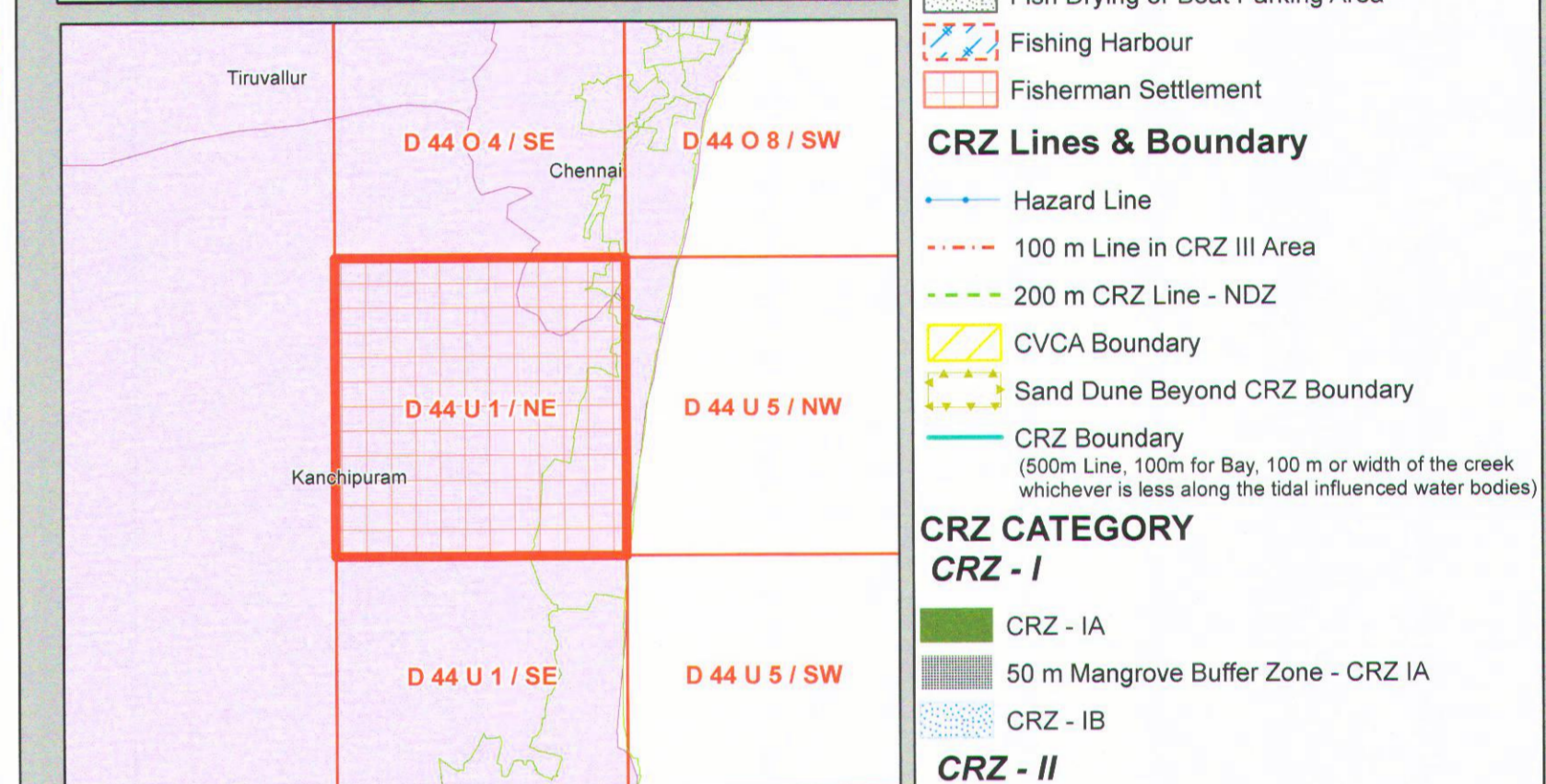
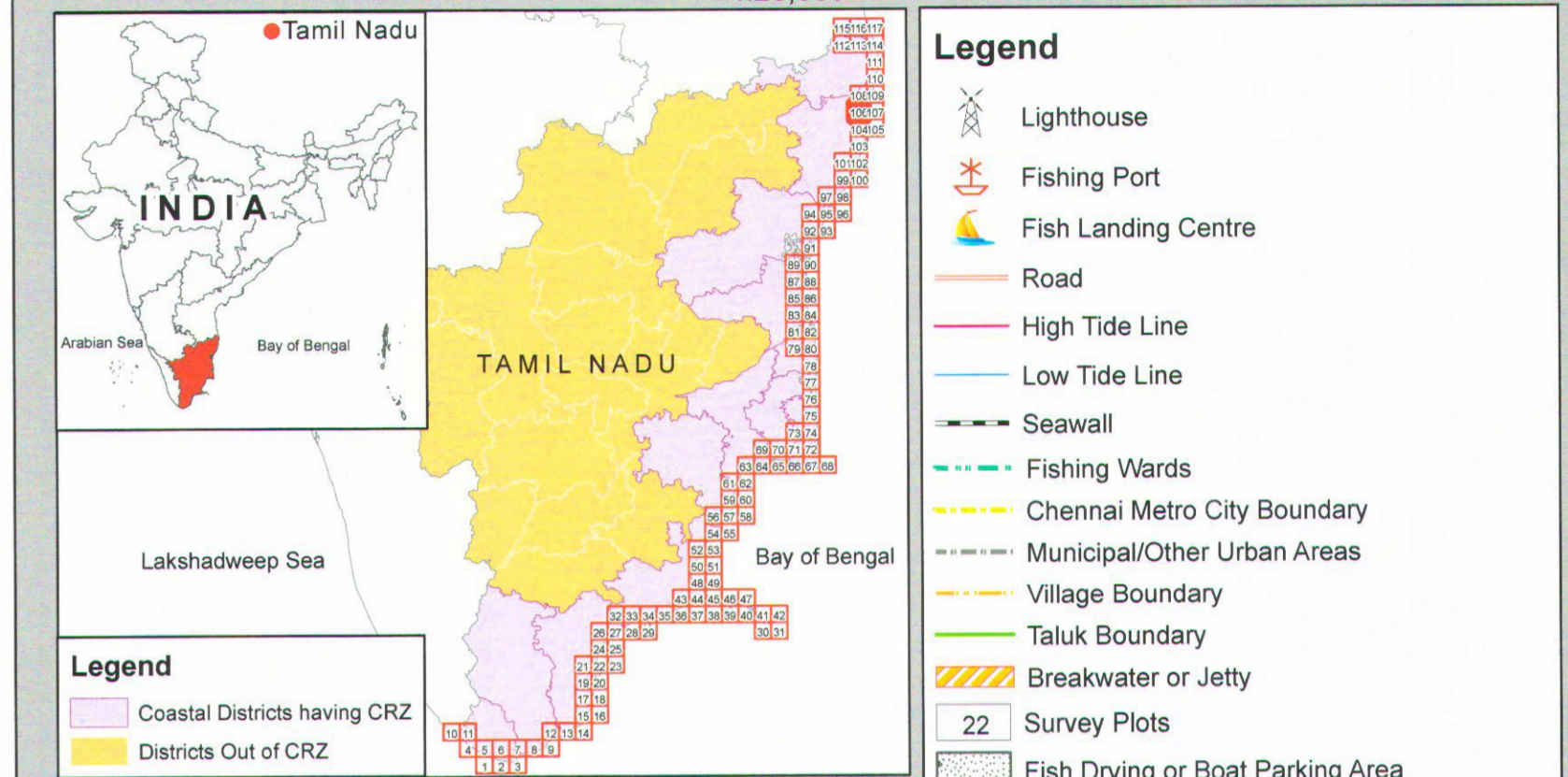

COASTAL ZONE MANAGEMENT PLAN

TAMIL NADU

Sheet No: D 44 U 1 / NE

Projection :- UTM Datum :- WGS 1984

Map No. : TN 106



DATA SOURCE
 I) National Center for Sustainable Coastal Management
 1) HTL, 2) CVCA
 3) CRZ - IA
 4) Infrastructure facilities such as Lighthouse, Road, Sea wall, Breakwater or Jetty
 II) Survey of India
 1) Hazard Line
 III) Tamil Nadu State Coastal Zone Management Authority
 1) Administrative Boundaries, 2) Infrastructure facilities such as Fish Landing Centre, Fishing Harbour etc

ABBREVIATIONS
 CRZ : Coastal Regulation Zone
 NDZ : No Development Zone
 CVCA : Critically Vulnerable Coastal Areas

PREPARED AS PER COASTAL REGULATION ZONE NOTIFICATION 2011

Scrutinized by	Certified by	Approved by
Technical Scrutiny Committee National Centre for Sustainable Coastal Management	DIRECTOR National Centre for Sustainable Coastal Management Ministry of Environment, Forest & Climate Change	National Coastal Zone Management Authority Ministry of Environment, Forest & Climate Change Government of India

Prepared by

National Centre for Sustainable Coastal Management
 (Ministry of Environment, Forest & Climate Change)
 Chennai - 600 025

Prepared for

Department of Environment
 Government of Tamil Nadu